

DEFINITIVE MAP MODIFICATION ORDER APPLICATION PRIORITISATION

Application	Addition of bridleway from a junction with bridleway number 543 (formerly number 22) and passing adjacent to barn conversions to rejoin bridleway number 543
--------------------	--

Summary of Information provided for Definitive Map Modification Order

The information below provides a summary for accessibility purposes of the scanned original application form documents attached.

Application Reference. M244

Applicant Name


A D Campbell


Applicant Address

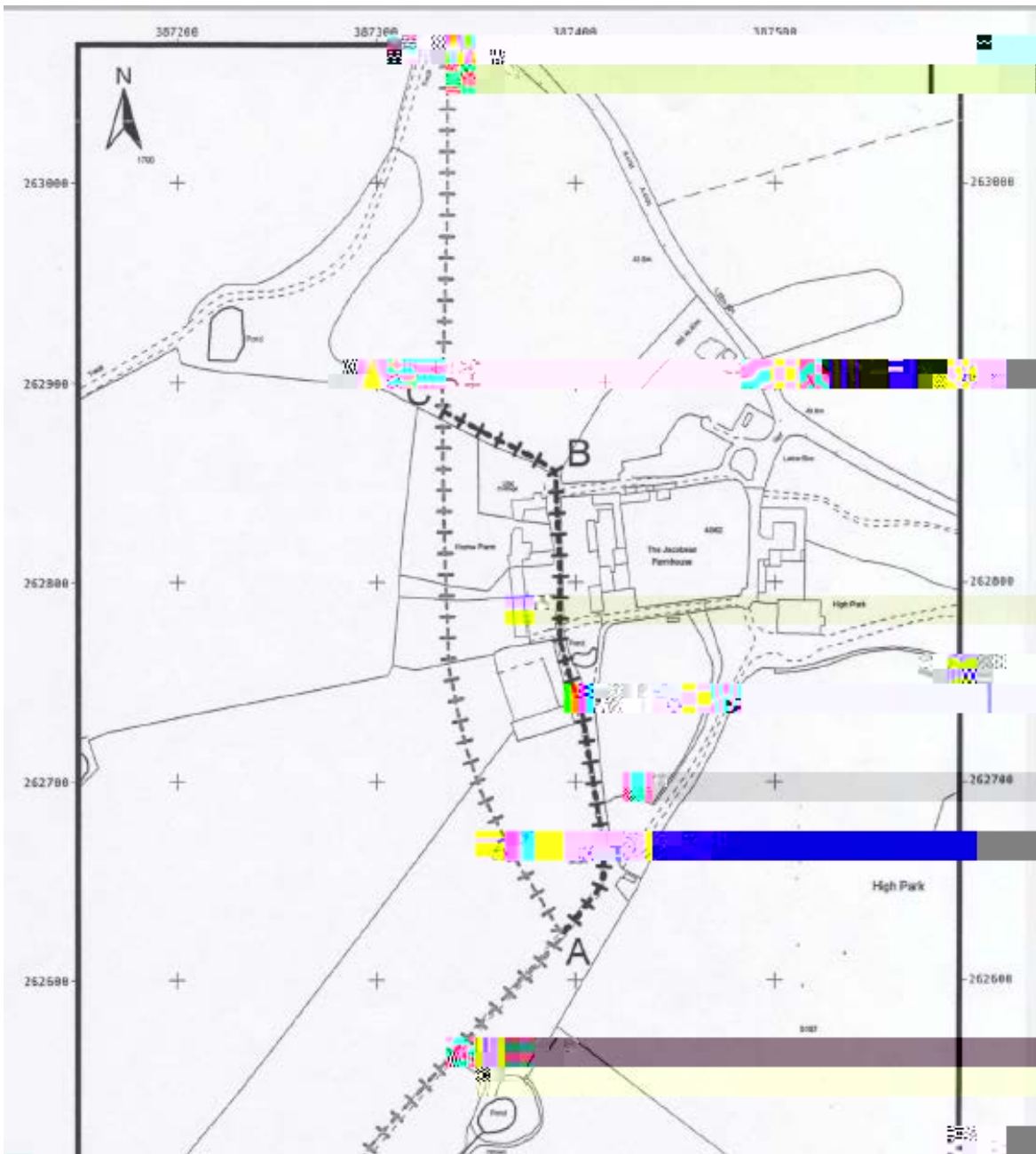
Home Farm, High Park, Droitwich, Worcestershire WR9 0AG

The above hereby apply for an order under section 53(2) of the Wildlife and Countryside Act 1981 modifying the definitive map and statement for the area by:

Scanned application documents







DISTRICT OF WYCHAVON
 PARISH OF SALWARPE
 ADDITION OF BRIDLEWAY
 MODIFICATION ORDER

SCALE:
 1:2500
 DRG. NO.
 338-

© Ordnance Survey
 This document is the property of Wychavon District Council and is for reference purposes only. No further copies may be made.