

R241

ACCESSIBLE SCRIPT COPIED FROM ORIGINAL SCANNED FORM

CA16 LANDOWNER DECLARATION

1. Name of appropriate authority to which the application is addressed:

Worcestershire County Council

2. Name and full address of applicant

The Rudge Estate c/o Arc Surveyors, Madresfield Estate Office, Madresfield, Malvern,
Worcester WR13 5AH

3. I am:

(a) the owner of R7f o07 (wrner--6.639 fa-3.007 (2110 (o)t [(l 2.6)Tj (s (t]TJ0.02 d)-3.007 (lsc)]TJ0.02rib)-6.639 ed i)

dedicated
as highways.

(delete wording in square brackets as appropriate and/or insert information as required)

PART C: DECLARATION

PART D: Statement under section 15A (1) of the Commons Act 2006

The Rudge Estate is the owner of the land described in paragraph 4 of Part A of this form and shown red on the map accompanying this statement/deposited with Worcestershire Council on ,-'""-


j 2015.

The Rudge Estate wishes to bring to an end any period during which persons may have indulged as of right in lawful sports and pastimes on the whole or any part of the land shown red on the accompanying map/map referenced above.


PART F

Signed 7 July 2015

Application Form



commons registration authority (defined in section 4 of the Commons Act 2006 and section 2



Field Estate (Field Estate) (M&P)

and is the receipt of a

point within the area of the application relates (if known): Land at Ox

am Ferry SP 048456, land at Oxstalls Cottages SP 042451, Land at Abbey Manor SP 03

51, Land at Rawlings Farm SP 023452, Land at crown meadow SP 036434, Land at

the 042451, Land adjacent to the river SP 030438

6. This depos

comprises the following

PART B: Statement under section 51(6) of the Highways Act 1980

The Rudge Estate is the owner of the land described in paragraph A of Part A of this form and shown

red on the map attached



Declaration under section 31(6) of the Highways Act 1980

I, [insert name of owner] am [insert name of owner] is the owner of the land described in paragraph 4 of Part A of this form and shown [insert colouring] on the map [accompanying this declaration/lodged with [insert name of Council on [insert day month year]].

(I am [insert name of owner] acting in square brackets as appropriate and/or insert information as required)


2. On the [insert day] day of [insert month, year] [I/my/[insert name of owner's] predecessor in title [insert name]] deposited with [insert name]

[the ways shown [insert colouring] on that map [and on the map accompanying this declaration] had been dedicated as restricted byways]

[and on the map accompanying this declaration] had been dedicated as restricted byways]

[the ways shown [insert colouring] on that map [and on the map accompanying this declaration] had been dedicated as bridleways]

[the ways shown [insert colouring] on that map [and on the map accompanying this declaration] had been dedicated as bridleways]



PART E: Additional information relevant to the appli

[The following text is heavily distorted and illegible due to severe digital corruption. It appears to be a multi-paragraph document with various headings and sub-sections, but the specific content cannot be discerned.]

