

Deposit R311 Landowner Statement

Summary of Information provided in the Application Form for deposits under section 31(6) of the Highways Act 1980 and section 15A(1) of the Commons Act 2006.

PART A: Information relating to the applicant and land to which the application relates

1. Name of appropriate authority to which the application is addressed:


4. Description of the land(s) to which the application relates :

5. Ordnance Survey six-figure grid reference(s) of a point within the area of land(s) to which the application relates (if known):

6. This deposit comprises the following statement(s) and/or declarations

PART B: Statement under section 31(6) of the Highways Act 1980

Scans of Original Documents



<p>10. 'Appropriate authority' means (a) in relation to a map deposited or declaration lodged under section 31(6) of that Act, an appropriate council (as defined in section 2 of the Highways Act 1980);</p>	<p>Statement deposited or declaration lodged under section 31(6) of that Act, an appropriate council (as defined in section 2 of the Highways Act 1980);</p>
<p>11. 'Appropriate authority' means (a) in relation to a map deposited or declaration lodged under section 31(6) of that Act, an appropriate council (as defined in section 2 of the Highways Act 1980);</p>	<p>Statement deposited or declaration lodged under section 31(6) of that Act, an appropriate council (as defined in section 2 of the Highways Act 1980);</p>
<p>12. 'Appropriate authority' means (a) in relation to a map deposited or declaration lodged under section 31(6) of that Act, an appropriate council (as defined in section 2 of the Highways Act 1980);</p>	<p>Statement deposited or declaration lodged under section 31(6) of that Act, an appropriate council (as defined in section 2 of the Highways Act 1980);</p>
<p>13. 'Appropriate authority' means (a) in relation to a map deposited or declaration lodged under section 31(6) of that Act, an appropriate council (as defined in section 2 of the Highways Act 1980);</p>	<p>Statement deposited or declaration lodged under section 31(6) of that Act, an appropriate council (as defined in section 2 of the Highways Act 1980);</p>
<p>14. 'Appropriate authority' means (a) in relation to a map deposited or declaration lodged under section 31(6) of that Act, an appropriate council (as defined in section 2 of the Highways Act 1980);</p>	<p>Statement deposited or declaration lodged under section 31(6) of that Act, an appropriate council (as defined in section 2 of the Highways Act 1980);</p>
<p>15. 'Appropriate authority' means (a) in relation to a map deposited or declaration lodged under section 31(6) of that Act, an appropriate council (as defined in section 2 of the Highways Act 1980);</p>	<p>Statement deposited or declaration lodged under section 31(6) of that Act, an appropriate council (as defined in section 2 of the Highways Act 1980);</p>

declarations it contains on behalf of [insert name of owner] in paragraph 4 and in my capacity as [insert details].

1. Insert description of the land(s) to which the application relates (including full address and postcode):

7DA...
 2. Insert details of the land(s) to which the application relates (on separate titles (3 maps enclosed))

3. Name of the landowner (or other person in possession of the land):

(b) [insert name of owner] making this application and the statements/declarations it contains on behalf of [insert name of owner] who is the owner of the land(s) described in paragraph 4.

4. Insert description of the land(s) to which the application relates:

Highmead, Scarfield Hill, Alvechurch, Worcestershire, B48 8JH
 Plus stream and land to the south of Highmead
 House & garden plus stream and land to the south on three titles
 Brackendale, Holt Lane, Romsley, Worcester, WR11 1LH

5. Ordnance Survey six-figure grid reference(s) of the land(s) to which the application relates (if known):

6. This deposit comprises the following statements and/or declarations. Part B only

PART B: Statement under section 31(6) of the Highways Act 1980


I, Jayne Elizabeth Merritt, am the owner of the pieces of land described in red on the maps accompanying this statement.

No ways over the pieces of land shown outlined in red on the accompanying map(s) have been dedicated as highways.

There are no existing byways, restricted byways, bridleways or public footpaths on the pieces of land outlined in red on the maps accompanying this statement.

PART E: Additional information relevant to the application

(insert details)



Land Registry

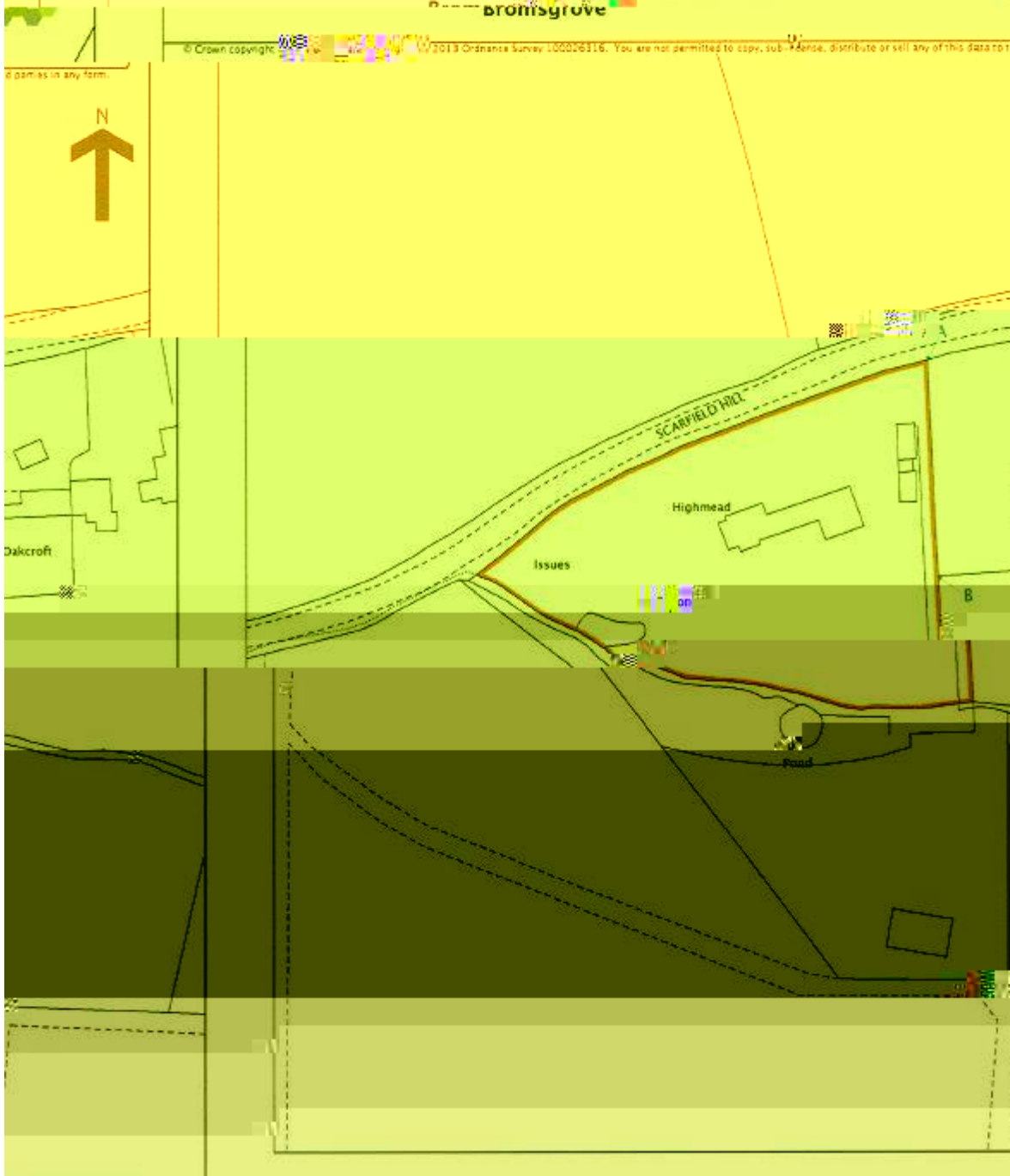
Title number WR88334

Current title plan

Ordnance Survey map reference SP0172SW

Scale 1:1250

Administrative area: Bromsgrove
County: Worcestershire



Land Registry

Title number WR90586

Ordnance Survey map reference SP01725W

Scale 1:1250 enlarged from 1:2500

Administrative area Worcester

Wormsgrove

© Crown Copyright. Produced by Ordnance Survey. No part of this publication may be reproduced, stored in a retrieval system, or transmitted in any form or by any means, electronic, mechanical, photocopying, recording, or otherwise, without the prior written permission of Ordnance Survey.




H.M. LAND REGISTRY

TITLE NUMBER

HW 164060

ORDNANCE SURVEY



ADMINISTRATIVE AREA

© Crown Copyright

